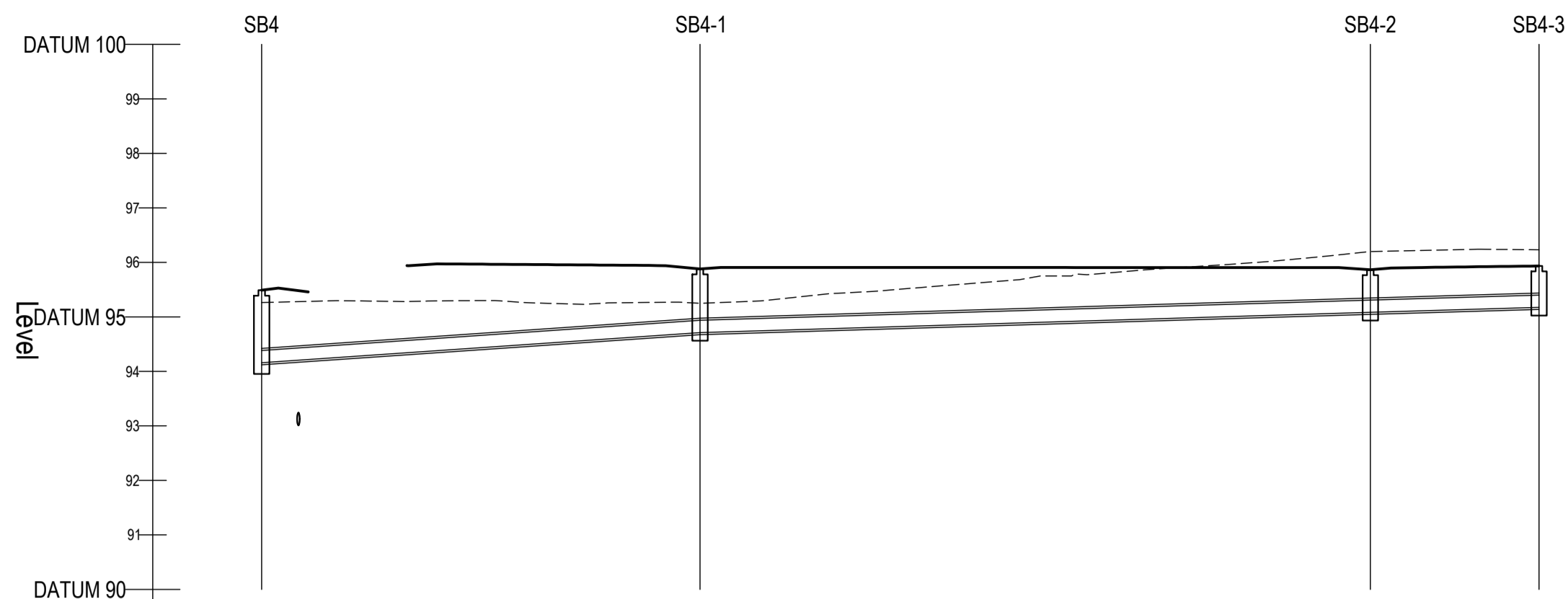
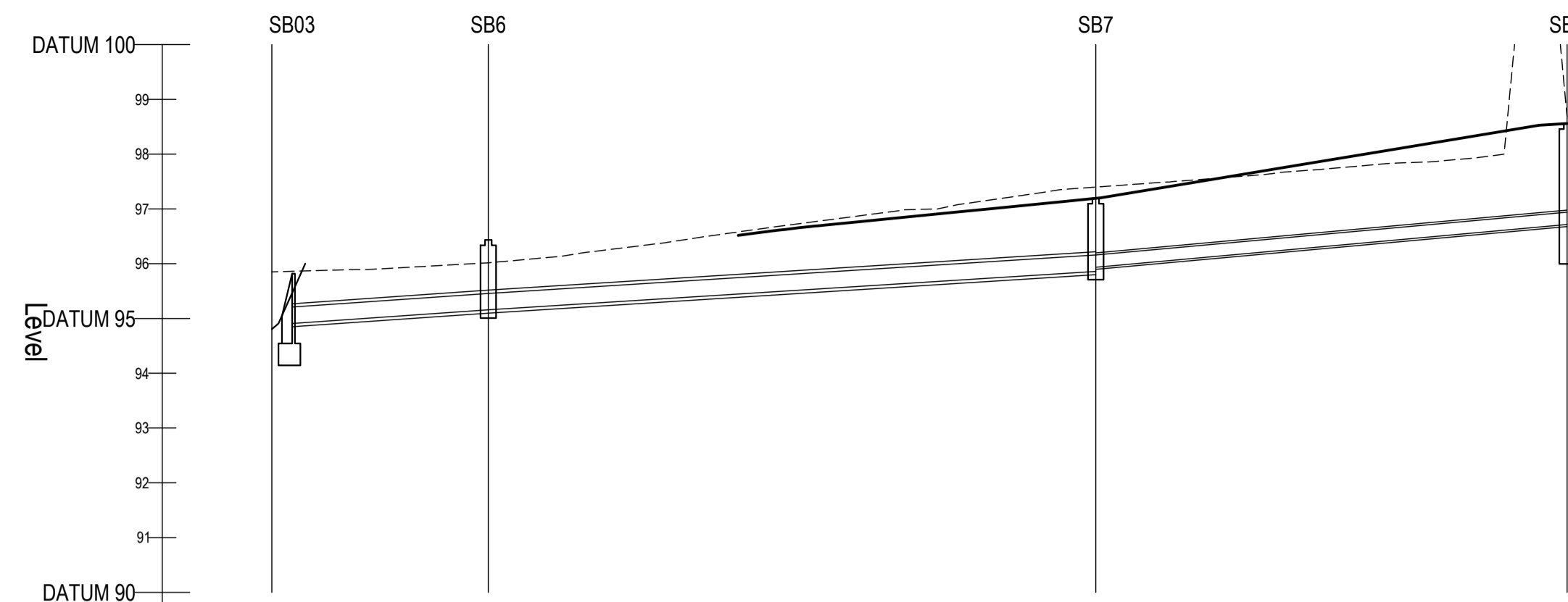


SCALE: H 1:500,V 1:100. DATUM: 90.000



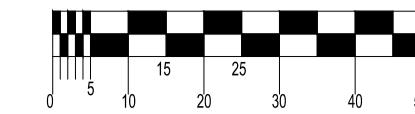
COVER LEVEL		95.489		95.890		95.864		95.934
INVERT LEVEL		94.153		94.712		95.084		95.175
DEPTH (m)		1.337		1.188		0.780		0.759
DISTANCE (m)			40.21		61.50		15.47	
PIPE SLOPE			1:73		1:165		1:170	
PIPE SIZE			225mm		225mm		225mm	

SCALE: H 1:500,V 1:100. DATUM: 90.000



COVER LEVEL		96.668		96.435		97.193		96.958
INVERT LEVEL		94.908		95.157		95.869		96.715
DEPTH (m)		0.760		1.278		1.325		2.412
DISTANCE (m)			17.89		55.42		43.00	
PIPE SLOPE			1:72		1:79		1:55	
PIPE SIZE			300mm		300mm		225mm	

ON ORIGINAL



© COPYRIGHT OF THIS DRAWING IS RESERVED BY DBFL CONSULTING ENGINEERS. NO PART SHALL BE REPRODUCED OR TRANSMITTED WITHOUT THEIR WRITTEN PERMISSION.

NO CHANGES OF WHATSOEVER NATURE ARE TO BE MADE TO ANY DETAILS SET OUT OR CONTAINED IN ANY DBFL SPECIFICATIONS OR DRAWINGS UNLESS THE EXPRESS CONSENT HAS BEEN OBTAINED IN ADVANCE, IN WRITING, FROM DBFL.

NOTES:

1. ALL DRAWINGS TO BE CHECKED BY CONTRACTOR ON SITE AND ENGINEER INFORMED OF DISCREPANCIES BEFORE WORK COMMENCES
2. ALL LEVELS ARE IN METRES AND ARE RELATED TO ORDNANCE DATUM
3. CONTRACTOR SHALL SATISFY HIMSELF AS TO THE ACCURACY OF PAVEMENT LEVELS ON SITE PRIOR TO COMMENCEMENT OF WORKS ON SITE
4. ALL WORKS TO BE CONSTRUCTED IN ACCORDANCE WITH THE NRA SPECIFICATION FOR ROAD WORKS UNLESS NOTED OTHERWISE
5. THIS DRAWING IS FOR PLANNING PURPOSES ONLY
6. MANHOLE COVER LEVELS ARE TO CONFORM WITH FINISHED ROAD AND PATH LEVELS
7. WHERE COVER TO PIPE IS LESS THAN 1200mm (ROAD/PATH/VERGE) OR 900mm (OPEN SPACE) SURROUND PIPE IN MINIMUM 150mm CONCRETE

KEY

----- EXISTING GROUND PROFILE
 - - - - - PROPOSED GROUND PROFILE

P01	13/06/22	STAGE 3 SHD	PJC	NGC
rev	date	description	by	chkd.
		A - Approved		
		B - Approved with comments		
		C - Do not use		

suitability issue purpose
 S2 - INFORMATION PLANNING



DUBLIN OFFICE: Ormond House, Upper Ormond Quay, Dublin 7, D07 W7D4
 PHONE +353 1 454 4000
 CORK OFFICE: 14 South Mall, Cork, T12 CT91
 PHONE +353 21 2624538
 WATERFORD OFFICE: Suite 10 The Arkum, Maritime Gate, Canada Street, Waterford, X91 WC28
 PHONE +353 51 309 500

project ref.
 NEWCASTLE SOUTH

drawing title
 SURFACE WATER LONGITUDINAL SECTIONS SHEET 4

client
 CAIRN HOMES PROPERTIES LTD

designed by	author	scale	sheet size
NGC	PJC	H, 1:500 V, 1:100	A1
drawing no.		revision	
210026-DBFL-CS-SP-DR-C-3204		P01	